

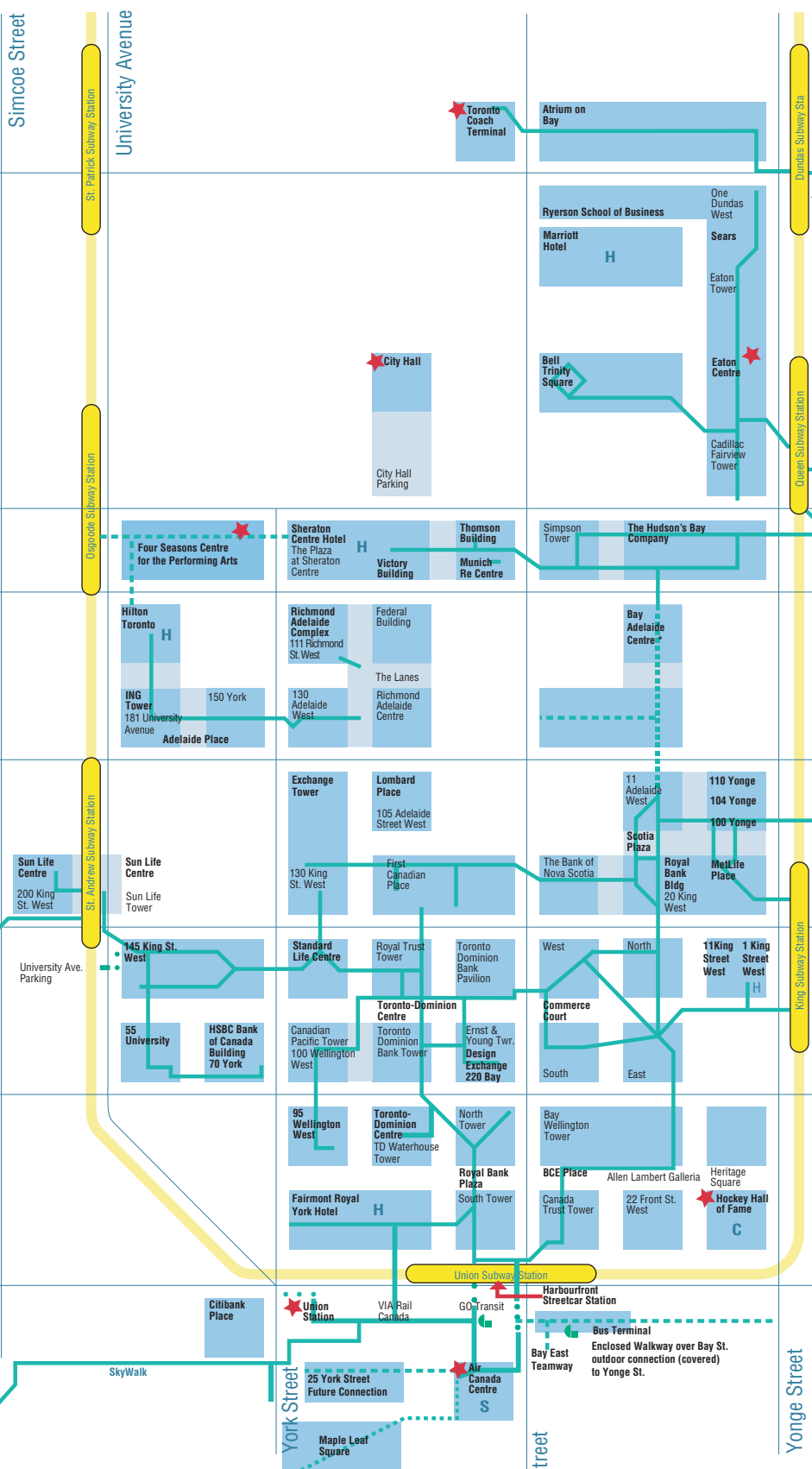
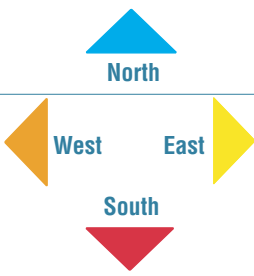
N

A B C D E F G H I J K L M N O P Q R S

1  
2  
3  
4  
5  
6  
7  
8  
9  
10  
11  
12  
13  
14  
15  
16  
17  
18



### Toronto's Downtown Walkway



Dundas Street

Queen Street

Richmond Street

Adelaide Street

King Street

Wellington Street

Front Street

- Legend**
- Enclosed Walkway
  - Future Walkway
  - Walkway Outdoor Connection
  - Subway
  - Building Under Construction
  - Hotel
  - Cultural Building
  - Sports Venue
  - Major Attractions

Map not to scale

Lake Ontario

Whatever your destination...

### On the PATH Map

squares represent buildings.

The Green Line represents links between and through buildings.

Colours represent the four points of the compass – north (blue), south (red), east (yellow), and west (orange).

H represents hotel.

C represents cultural building.

S represents sports venue.

★ represents tourist attraction

Adelaide Place **F-9, G-9**  
11 Adelaide St. West **L-10**  
1 Adelaide St. East **N-10**  
105 Adelaide St. West **I-10**  
130 Adelaide St. West **H-9**  
Air Canada Centre **J-17**  
Allen Lambert Galleria  
(BCE Place) **L-15**  
Atrium on Bay **K-2**

Bank of Nova Scotia **K-11**  
220 Bay **J-13**  
390 Bay (Munich Re Centre) **J-7**  
Bay Adelaide Centre **L-8**  
Bay East Teamway **K-16**  
Bay Wellington Tower **K-14**  
BCE Place **K-14, K-15**  
Bell Trinity Square **K-5**  
Bus Terminal (Toronto Coach  
Terminal) **J-2**

Cadillac Fairview Tower **M-6**  
Cambridge Suites Hotel **N-8**  
Canadian Pacific Tower **H-13**  
CanadaTrust Tower **K-15**  
CBC Broadcast Centre **B-14**  
City Hall **I-5**  
Citibank Place **G-16**  
CN Tower **B-17**  
Commerce Court **K-12**  
Convention Centre, Metro  
Toronto **B-16, D-18**

Dundas Subway Station **N-2**  
1 Dundas West **M-3**  
Design Exchange **J-13**

Eaton Centre **M-5**  
Eaton Tower **M-4**  
Ernst & Young Tower **J-13**  
Exchange Tower **H-10, H-11**

Fairmont Royal York Hotel **H-15**  
Federal Building **I-8**  
First Canadian Place **H-11**  
Four Seasons Centre for the  
Performing Arts **F-7, G-7**  
22 Front Street West **L-15**  
277 Front Street West **B-16**

GO Transit (rail) **J-16**  
GO-Bus Terminal **K-16**

Harbourfront Streetcar  
(Union Station) **J-16**  
Heritage Square **M-15**  
Hilton, Toronto **F-8**  
Hockey Hall of Fame **M-15**  
HSBC Bank of Canada **G-13**  
Hudson's Bay Company, The **L-7**

ING Tower **F-9**  
Intercontinental Toronto Centre  
Hotel **D-26**

1 King Street West **M-12**  
11 King Street West **M-12**  
4 King Street West **M-12**  
(MetLife Place) **M-11**  
145 King Street West **F-12**  
200 King Street West **E-11**  
225 King Street West **C-12**  
King Subway Station **N-12**

Lanes, The (Richmond Adelaide  
Complex) **I-8**  
Lombard Place **I-10**

Maple Leaf Square **H-18**  
Marriott Hotel **K-3**  
MetLife Place **M-11**  
MetroCentre **B-12**  
Metro Hall **B-12**  
Metropolis **N-2**  
MetroToronto Convention Centre  
**B-16, C-18**  
Munich Re Centre (390 Bay  
Street) **J-7**

One Dundas West **M-3**  
One Financial Place **N-10**  
One Queen Street East **N-7**  
Osgoode Subway Station **E-6**

Parking, City Hall **I-6**  
Parking, University Avenue **F-15**  
Plaza at Sheraton Centre, The **H-7**

1 Queen Street East **N-7**  
2 Queen Street East **N-6**  
Queen Subway Station **N-6**

20 Richmond Street East **N-7**  
80 Richmond Street West (Victory  
Building) **I-7**  
111 Richmond Street West **H-8**  
Richmond Adelaide Complex **H-8**  
Ritz Carleton Hotel **C-14**  
Roy Thomson Hall **D-12**  
Rogers Centre **A-17**  
Royal Bank Plaza **J-15**  
Royal Bank Building  
20 King Street West **L-11**  
Royal Trust Tower **I-12**  
Ryerson School of Business  
**K-3, L-3**

St. Andrew Subway Station **E-11**  
St. Patrick Subway Station **E-2**  
Scotia Plaza **L-10**  
Sears **M-3**  
Sheraton Centre Hotel **H-7**  
Simcoe Place **D-15**  
Simcoe Place Phase 2 **D-15**  
Simpson Tower **K-7**  
Standard Life Centre **H-12**  
Sun Life Centre **E-11, F-11**

Thomson Building **J-7**  
Toronto Coach Terminal **J-2**  
Toronto-Dominion Centre **I-12, I-14**  
TD Waterhouse Tower **I-14**  
Toronto Hilton **F-8**

Union Station **H-16, J-16**  
55 University **F-13**

VIA Rail Canada **I-16**  
20 Victoria Street **N-10**  
Victory Building  
(80 Richmond Street West) **I-7**

95 Wellington West **H-14**  
200 Wellington West **C-13**

100 Yonge **M-10**  
104 Yonge **M-10**  
110 Yonge **M-10**  
Yonge-Dundas Square **N-3**  
Yonge Richmond Centre **N-8**  
25 York Street **H-17**  
70 York **G-13**  
150 York **G-9**

...PATH signs lead the way.

### PATH Marker

Signs ranging from free-standing outdoor pylons to door decals identify entrances to the walkway.

In many elevators there is a small PATH logo mounted beside the button for the floor leading to the walkway.

### Next Destination

PATH directional signs tell you which building you're in and the next building you'll be entering. The arrow is one of the PATH compass colours: blue (north), red (south), yellow (east), or orange (west).

### Street Name

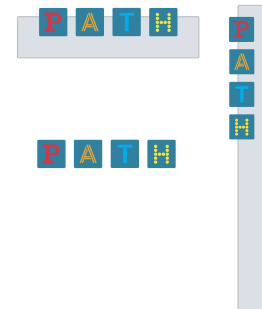
Street names are identified as you walk under them.

### Compass

Which way is north? These ceiling-mounted compasses have colour-coded arrows pointing N-S-E-W.

### Accessibility

This symbol indicates an alternative route for people with disabilities whenever a flight of stairs lies ahead.



## Toronto's Downtown Walkway

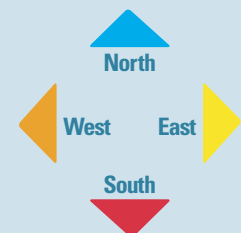
Welcome to PATH – Toronto's Downtown Walkway linking 27 kilometres of underground shopping, services and entertainment



Visiting a client? Shopping for a gift? Attending a sports event? Taking in a movie? Catching the subway? Follow the PATH and you'll reach your downtown destination easily in weatherproof comfort.

Signs and maps displaying the multi-coloured PATH logo show you where to enter the walkway, direct you to where you want to go, and keep you on track until you get there.

Arrows, colour-coded to North, South, East and West, point you in the right direction.



For information and copies of this map:  
City of Toronto, Economic Development,  
Culture and Tourism  
Small Business & Local Partnerships  
Michael Saunders, PATH Manager  
(416) 392-1005